

SUMMARY OF ORDINANCE NO. 2022-06  
ADOPTED ON AUGUST 9, 2022  
BY THE LASSEN COUNTY BOARD OF SUPERVISORS

The adopted ordinance rezones approximately 79 acres of land owned by Laurence and Denice Crabtree, Lassen County Rezone File #2022-001, from the existing zoning of A-1 (General Agricultural District) to A-3 (Agricultural District): Assessor's Parcel Number 003-090-025.


A complete copy of the ordinance is available for review in the office of the Clerk of the Board of Supervisors.

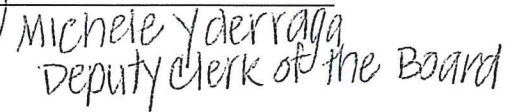
The ordinance was adopted by the following vote:

AYES: Supervisors Gallagher, Bridges, Hemphill, Albaugh, and Hammond.

NOES: None.

ABSENT: None.

  
JULIE BUSTAMANTE  
Clerk of the Board

  
Michele Yderraga  
Deputy Clerk of the Board

ORDINANCE NO. 2022-06  
(Crabtree)  
File: RZ#2022-001

RECLASSIFYING CERTAIN LANDS IN THE UNINCORPORATED AREA OF THE  
COUNTY OF LASSEN AS TO ZONING REGULATIONS


The following ordinance, consisting of three sections, was duly and regularly passed and adopted by the Board of Supervisors of the County of Lassen, State of California, at a regular meeting of the Board of Supervisors held on the 9<sup>th</sup> day of August, 2022, by the following vote:

AYES: Supervisors Gallagher, Bridges, Hemphill, Albaugh, and Hammond.

NOES: None.

ABSTAIN: None.

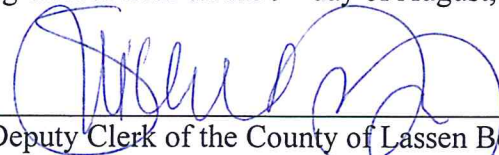
ABSENT: None.

  
Chairman of the Board of Supervisors,  
County of Lassen, State of California

Attest:  
JULIE BUSTAMANTE  
Clerk of the Board

By:   
MICHELE YDERRAGA, Deputy Clerk of the Board

I, MICHELE YDERRAGA, Deputy Clerk of the Board of the Board of Supervisors, County of Lassen, do hereby certify that the foregoing ordinance was adopted by the said Board of Supervisors at a regular meeting thereof held on the 9<sup>th</sup> day of August, 2022.

  
Deputy Clerk of the County of Lassen Board of Supervisors



THE BOARD OF SUPERVISORS OF THE COUNTY OF LASSEN,  
STATE OF CALIFORNIA DOES ORDAIN AS FOLLOWS:

SECTION ONE: This ordinance shall take effect Thirty (30) days after its passage, and before the expiration of fifteen (15) days after its passage, a summary shall be published with the names of the members voting for and against the same, once in a local newspaper of the County of Lassen, State of California.

SECTION TWO: The following described area, comprising a portion of the area depicted on Zoning Index Map Number 402 is hereby rezoned from A-1 (General Agricultural District) to A-3 (Agricultural District), and the uses permitted therein shall be subject to the provisions and restrictions of Chapter 18.20 and all other applicable sections of Title 18, Lassen County Code.

LEGAL DESCRIPTION

The land referred to herein below is situated in the unincorporated area of the County of Lassen, State of California, and is described as follows:

In Township 38 North, Range 8 East, Mount Diablo Base and Meridian, according to the official plat thereof.

Section 17: The W  $\frac{1}{2}$  of the SE  $\frac{1}{4}$ .

SECTION THREE: If any section, subsection, sentence, clause, or phase of this ordinance is for any reason held to be unconstitutional and invalid, such decision shall not affect the validity of the remaining portion of this ordinance. The Board of Supervisors hereby declares that it would have passed this ordinance and every section, subsection, sentence, clause or phrase thereof, irrespective of the fact any one or more sections, subsections, sentences, clauses or phrases be declared unconstitutional or invalid.